


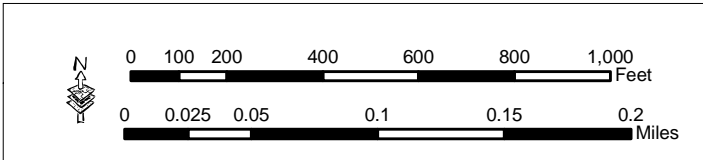
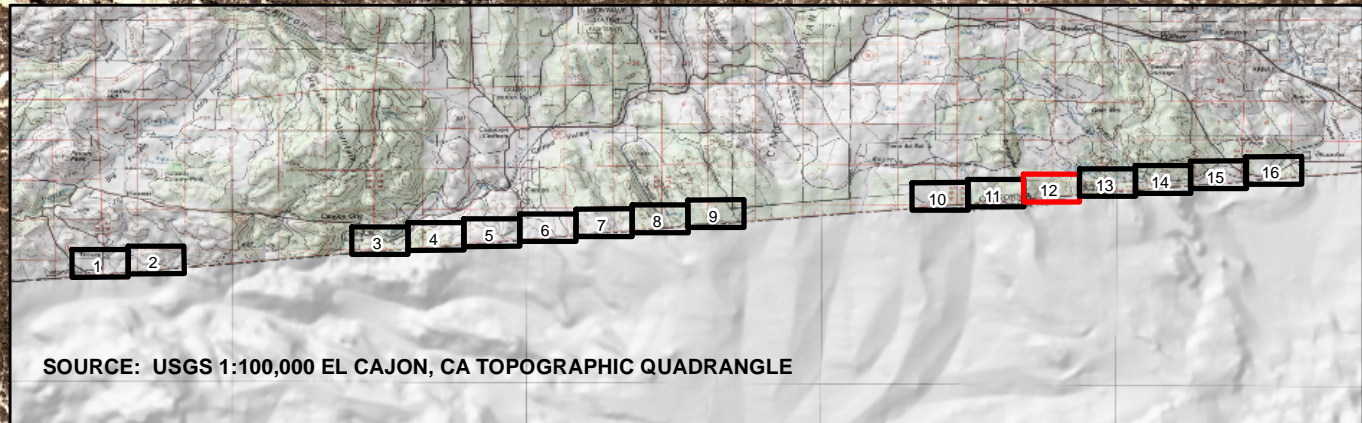


-  Existing Access Road (No Improvements)
-  Fence and Road Construction Footprint
-  Road Widening






Map 11 - Road Widening, and Access Road

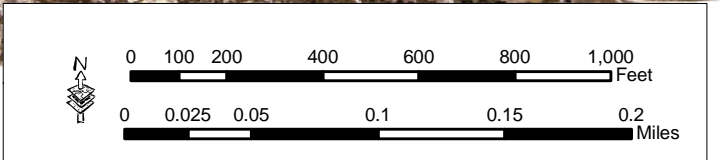
NOTE: HIGHWAY 94 APPROX.  
3.5 MILES NORTH



RATTLESNAKE RIDGE

WEST BOUNDARY PEAK

-  Existing Access Road (No Improvements)
-  Fence and Road Construction Footprint
-  Road Widening



Map 12 - Road Widening, and Access Roads