

Date: 5/17/2004 1:03 PM

Sender: [REDACTED] (b)(6)

Priority: Normal

Subject: TCA PDT Agenda For 25 May 2004

Author: [REDACTED] (b)(6)

Date: 5/17/2004 1:03:00 PM

Priority: Normal

(b)(6)(b)(7)(C)

Subject: TCA PDT Agenda For 25 May 2004

Please find attached the agenda for the Tucson Sector PDT meeting to be held at the Tucson Station (Swan Entrance to Davis Monthan AFB) starting at 10:00 on Tuesday the 25th.....

Conference call in number is: [REDACTED] (b)(7)(E)

For those in the EWG a meeting will begin at 8:30.....

~~<<052504AD.pdf>>~~

[REDACTED] (b)(6)

Senior Project Manager

(b)(6)



052504AD.PDF

**BORDER BARRIER SYSTEM PROGRAM MANAGEMENT
DEPARTMENT OF HOMELAND SECURITY
BUREAU OF CUSTOMS AND BORDER PROTECTION
TUCSON SECTOR - U.S. BORDER PATROL**

MEETING AGENDA

Meeting Date and Time: 25 May 2004, 10:00 am
Meeting Location: Tucson Station

MEETING PURPOSE

TCA PDT Meeting

INTRODUCTIONS

10:00 – 10:15 REVIEW OF ACTION ITEMS

ACTION	RESPONSIBLE
1. Follow up on contract for GSRC to prepare EA for RVS in Douglas AO - AERC still has not received any funding for Douglas/Willcox RVS project. (b)(6) will follow up with HQ BOR to determine status. (b)(6)	(b)(6)
2. Lighting design test follow up with Castro Electric. Scope for Baker Design.	
3. Ephraim Ridge Report	
4. Move the 1" HDPEP waterline in Naco	
5. 100% Naco 10 mile 22 June 2004	
6. 100% remainder of 5 miles DGL East of POE 27 May 2004	
7. Asphaltic Concrete arranged for August National Guard deployment	
8. BOM and order for USBP landing mat fence construction in DGL	
9. 3.6 Miles Douglas comments due 11 May	
10. Corridor Report comments due 11 May	
11. 15% Nogales Design due 11 May	
12. SOW for GSRC to do a Phase I on Ephraim Ridge property	
ACTION	
Environmental Working Group	
1. San Pedro engineering recommendations, due 11 May	
2. Copies of UAV environmental documents for JTF-6 missions to (b)(6)	
3. Narrow down options on San Pedro water mitigation plans	
4. WWD 404 permit mitigation plan – GSRC contract to contracting.	

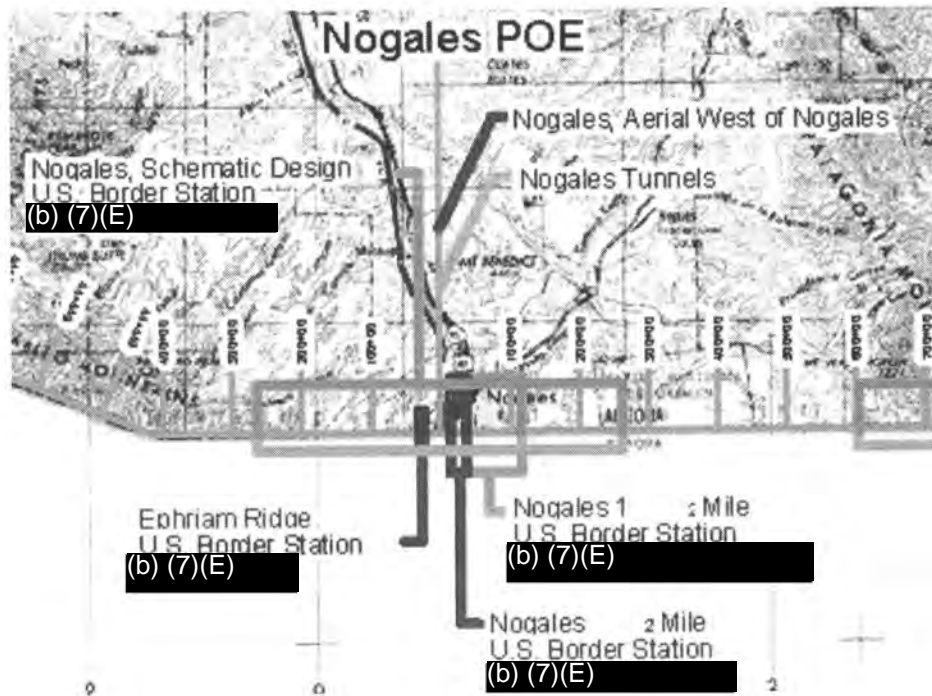
10:15 – 10:20 RVS

No report from IMC

10:20 – 10:45 MILITARY DEPLOYMENTS

BORDER BARRIER SYSTEM PROGRAM MANAGEMENT
DEPARTMENT OF HOMELAND SECURITY
BUREAU OF CUSTOMS AND BORDER PROTECTION
TUCSON SECTOR - U.S. BORDER PATROL

Nogales, 1-1/2 Miles Roadway
Nogales, Construction Oversight and Staking
Nogales, Aerial West of Nogales
Nogales, Schematic Design



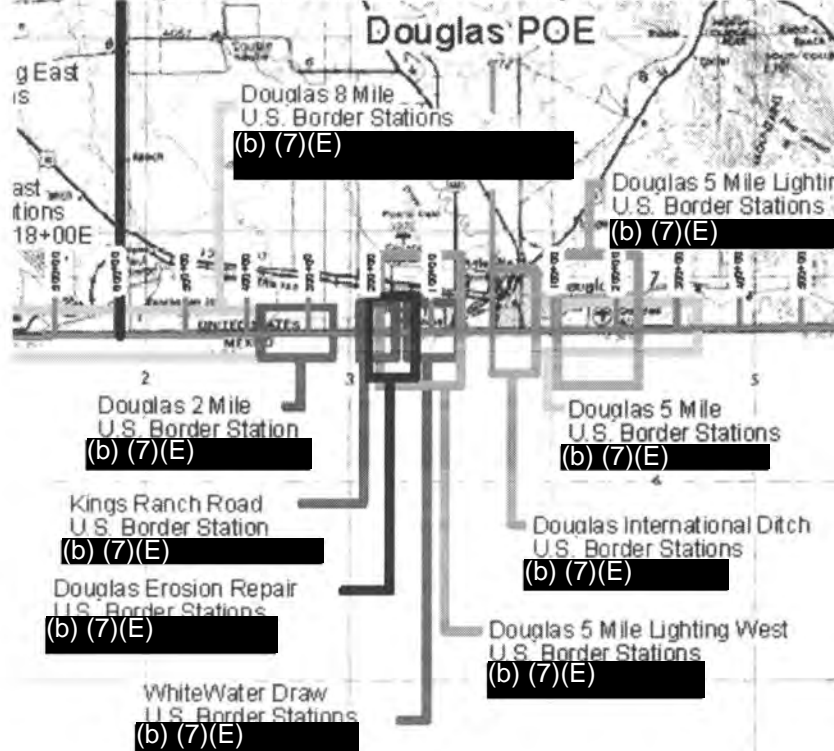
Sonoita, Preliminary Design (map not shown)
Permanent Survey Markers (all stations)
Temporary Vehicle Barriers (all stations)

11:15 – 12:00 ENVIRONMENTAL

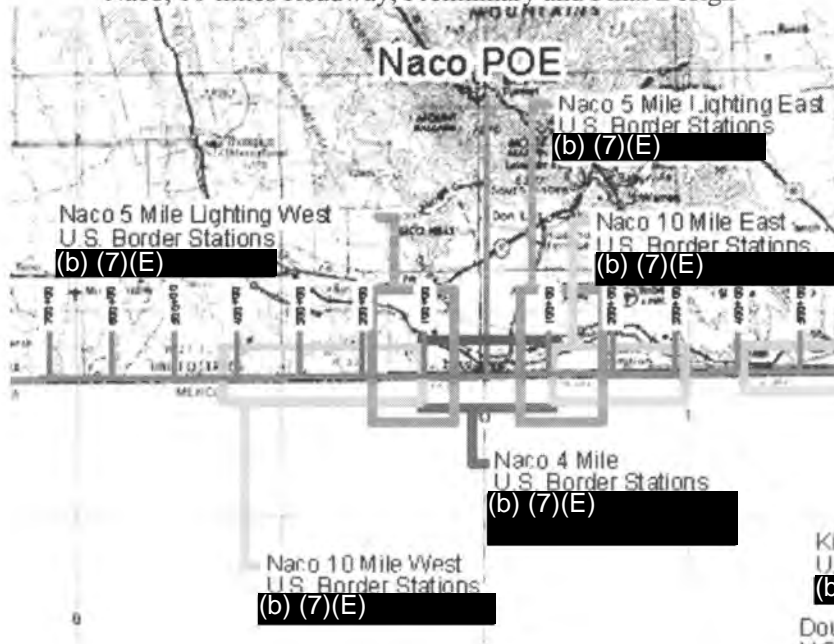
GSRC - updates and discussion
PEIS Tucson & Yuma (AERC 225)
BA – Operations – Tucson & Yuma (AERC 51)
Whitewater Draw 404 Permit
Checkpoint - (b) (7)(E) (AERC 227)
Checkpoints (b) (7)(E) (AERC 499)
Naco BA
Temporary Vehicle Barriers (AJO, TUC, CAG, NGL, & Son Stations)
Nogales Schematic Design
RVS EA for Tucson and Ajo Station
Cabeza Prieta Road Report
ESA for the Ajo garage

**BORDER BARRIER SYSTEM PROGRAM MANAGEMENT
DEPARTMENT OF HOMELAND SECURITY
BUREAU OF CUSTOMS AND BORDER PROTECTION
TUCSON SECTOR - U.S. BORDER PATROL**

Douglas, International Ditch, Preliminary and Final Design




Naco, Lighting (5 Miles) Split East and West of the POE,
Naco, Primary Fencing, Preliminary and Final Design
Naco, Construction Oversight and Staking
Naco, 10-miles Roadway, Preliminary and Final Design



Kir
U
(b)
Dou
U.S.

**BORDER BARRIER SYSTEM PROGRAM MANAGEMENT
DEPARTMENT OF HOMELAND SECURITY
BUREAU OF CUSTOMS AND BORDER PROTECTION
TUCSON SECTOR - U.S. BORDER PATROL**



Arizona National Guard

(b)(6)

WWD – West of DGL POE

- Oregon National Guard – June 2004, 30 soldiers for two 2-week deployments
- Alaska National Guard – 15 soldiers, 1 to 15 May 2004 (Completed)

Douglas Roadway West of POE

- Illinois N.G. 10 July 2004 (70 troops, LWCs on Kings Ranch Road – possible backup on WWD)

JTF-6

(b)(6)

Scheduled Deployments FY'04

- Naco (Fence & Barriers) 917th Prime Beef Squadron 1 May - 18 Jun (Underway)
- Douglas (Low-water crossings and Bollard Fence) MWSS 373 1-30 Jun
- Naco (Low-water crossings) MWSS 371 6 Jul - 6 Aug (b)(6)
- Nogales, Az USBP (Patrol Roads) 10 Jul - 23 Aug

10:45 – 11:15 ENGINEERING

- Baker Eng. - updates, discussion and map of projects
 - Douglas, 13 Miles of Roadway
 - Douglas, Lighting
 - Douglas, Construction Oversight, and Staking.

**BORDER BARRIER SYSTEM PROGRAM MANAGEMENT
DEPARTMENT OF HOMELAND SECURITY
BUREAU OF CUSTOMS AND BORDER PROTECTION
TUCSON SECTOR - U.S. BORDER PATROL**

12:00 – 1:00 LUNCH

1:00 – 1:30 REAL ESTATE

USACE – (b)(6)

Douglas Lighting (5 Miles) Split East and West of the POE

Douglas, 13-Miles Roadway West of POE

Douglas, International Ditch

Naco, Lighting (5 Miles) Split East and West of the POE

Nogales, 2-Miles Roadway East of POE

Nogales, Construction & ROW Acquisition

Nogales, Schematic Design

Sonoita, Preliminary Design, and Coordination

Permanent Survey Markers

Temporary Vehicle Barriers

(b)(6)

Ephraim Ridge Reclamation

1:30 – 1:45 PROCUREMENT

Naco & Douglas deployments (JTF-6)

Follow-up on Whitewater Draw (National Guard)

1:45 – 2:00 CONSTRUCTION

Follow-up on Whitewater Draw by Kleinfelder

OTHER ITEMS

NEXT MEETINGS

22 June 2004 – HDR Phoenix, 10:00 am

27 July 2004 – Tucson Station, 10:00 am

24 August 2004 – HDR Phoenix, 10:00 am

14 September 2004 – Tucson Station, 10:00 am